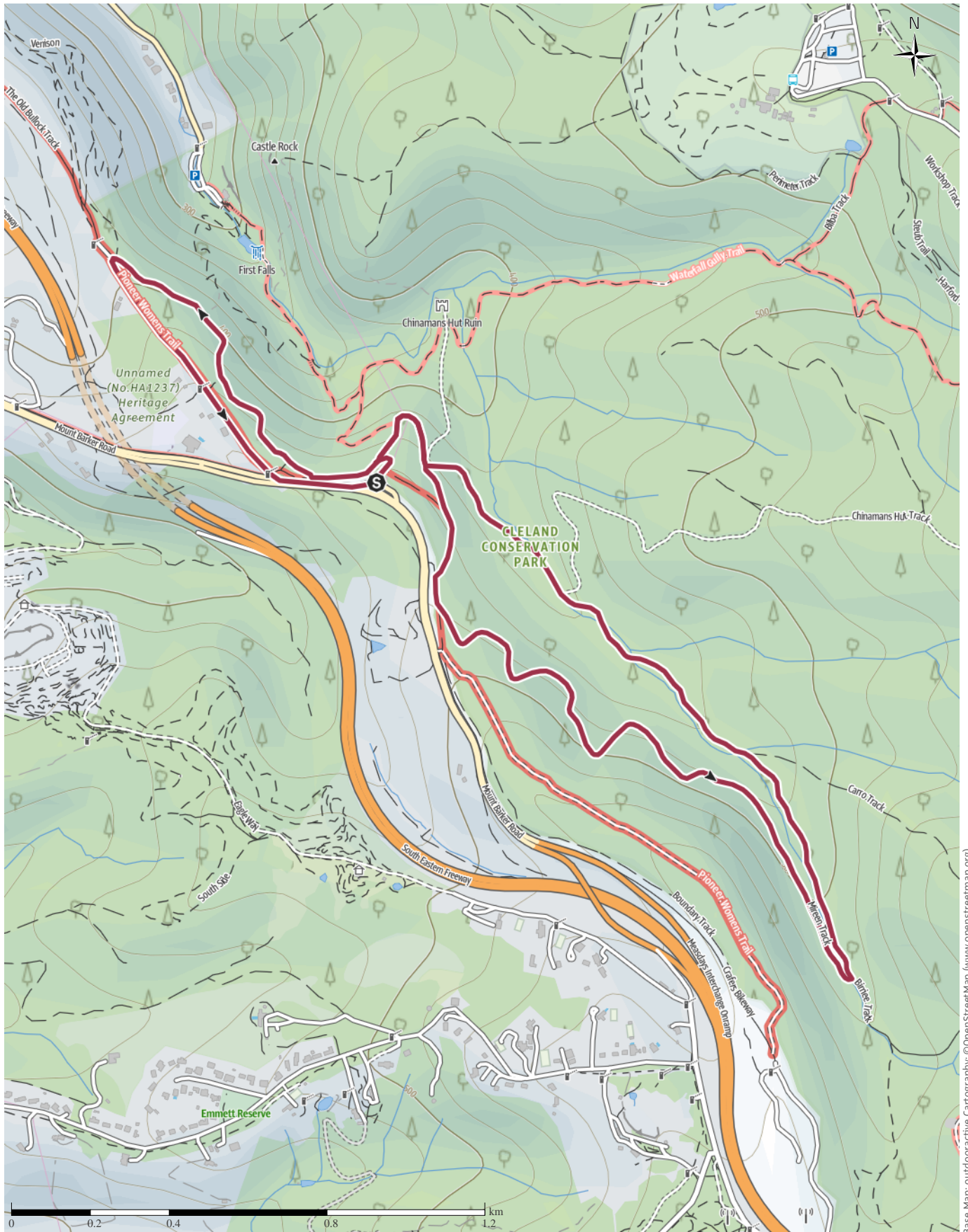


# Measdays

↔ 6.8 km | ⌚ 2:10 h | ↗ 192 m | ↘ 191 m | Difficulty -

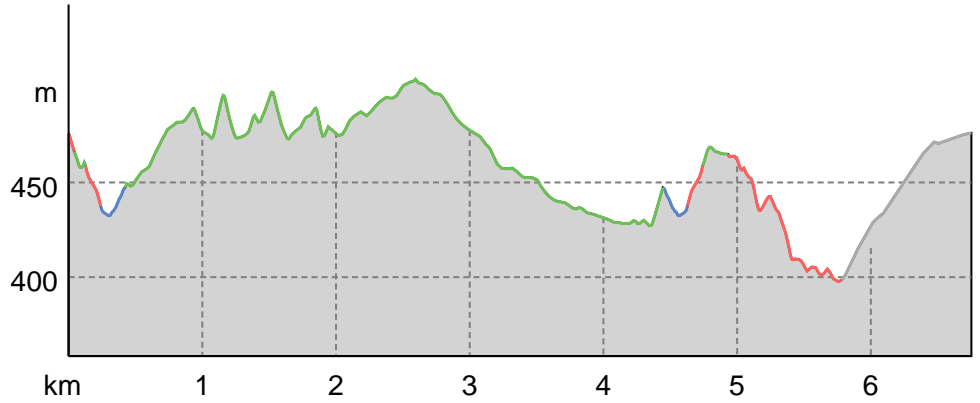


Base Map: outdooractive Cartography. ©OpenStreetMap (www.openstreetmap.org)

Road surface

Dirt road	0.4 km
Way	4.3 km
Path	1.1 km
Street	0 km
Unknown	1 km

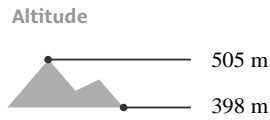
Elevation profile



route data

Hiking route

Distance	↔	6.8 km
Duration	🕒	2:10 h
Ascent	⬆️	192 m
Descent	⬇️	191 m



Frank Argus

Updated: May 31, 2021

Takeaway route for iPhone and Android



Scan QR code, save this route offline, share with friends and more...

Website

<https://out.ac/zFoOT>